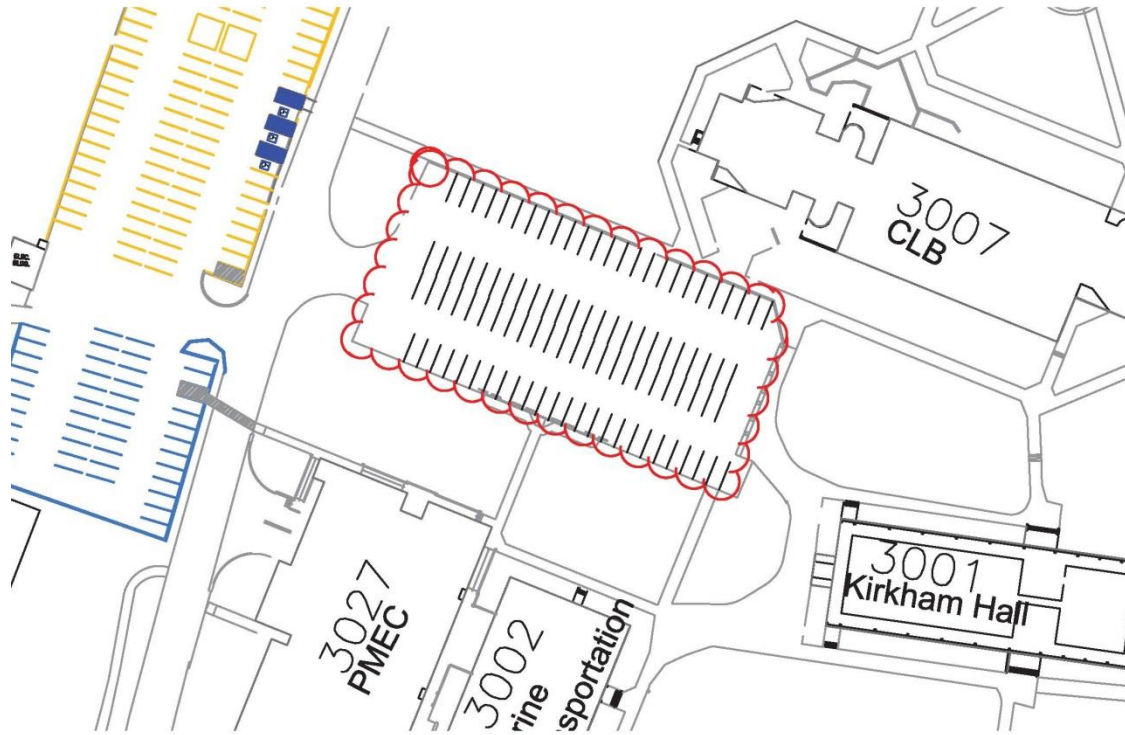


ALERTS AND CLOSURES DURING CONSTRUCTION OF PHASE 1, PHASE 2 AND INFRASTRUCTURE PROJECTS
(Locations and dates are always subject to change)

June 2016 through Summer 2018

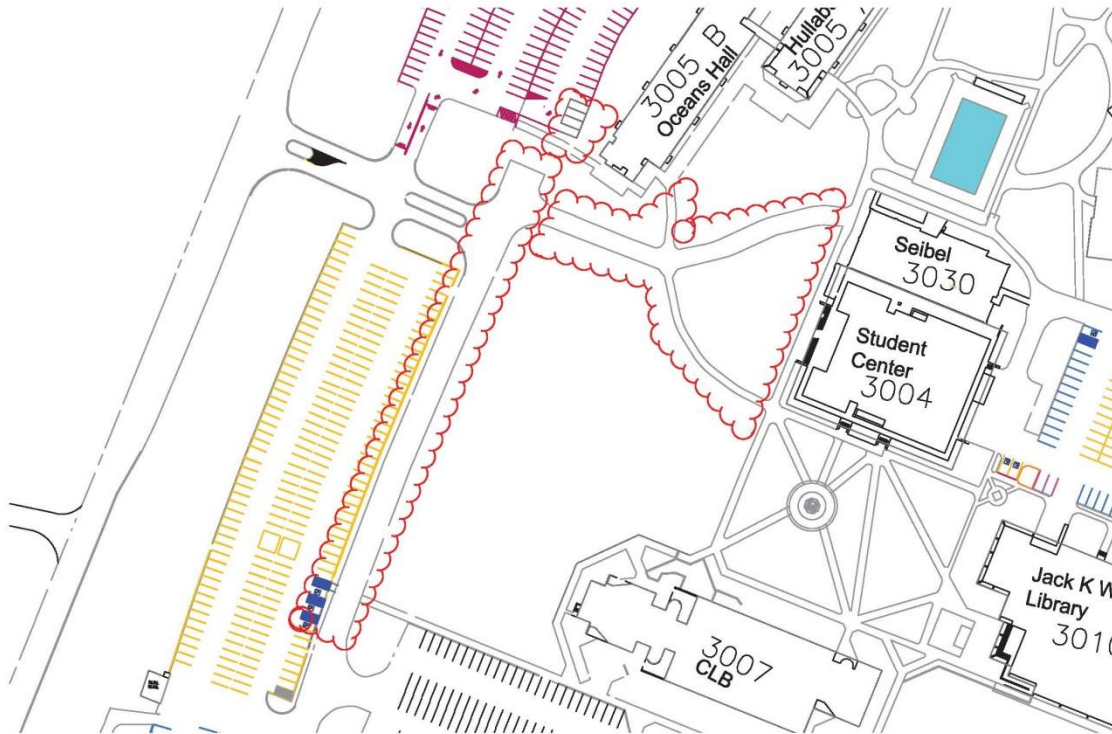
- CLB parking lot closed



ALERTS AND CLOSURES DURING CONSTRUCTION OF PHASE 1, PHASE 2 AND INFRASTRUCTURE PROJECTS
(Locations and dates are always subject to change)

October 2016 through February 2017 (anticipated closure/periodic closure)

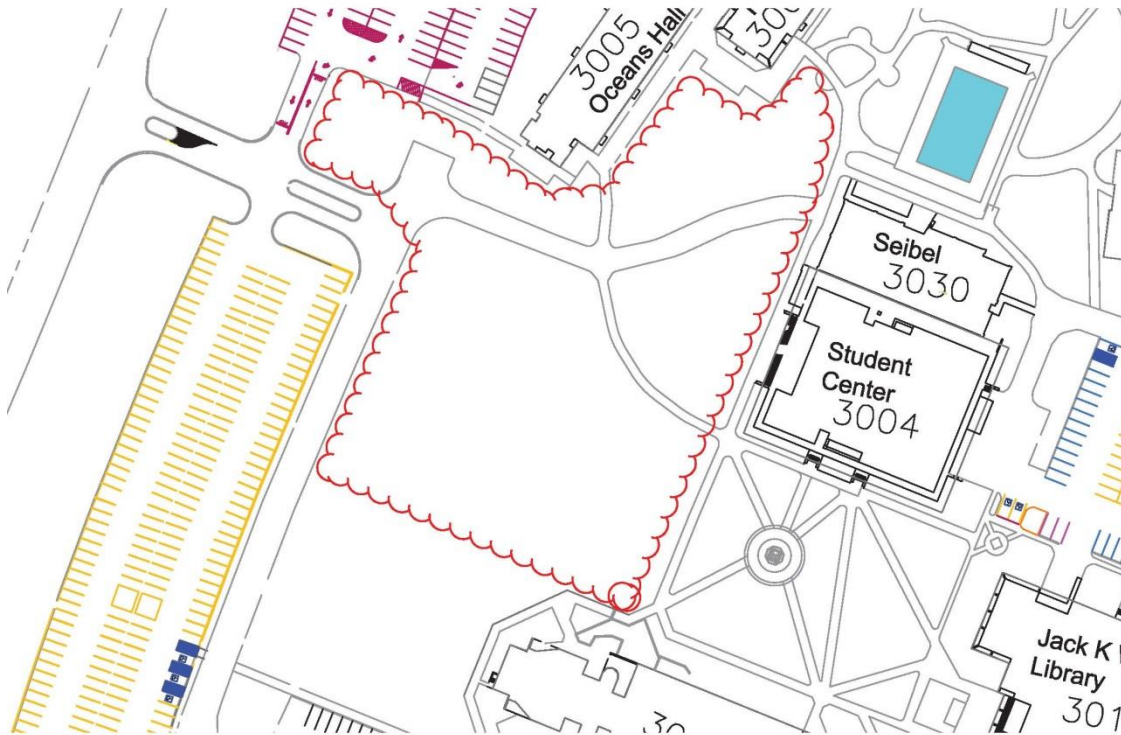
- Section of Campus Main Entrance Road directly in front of Phase 1, an estimated 45 – 50 parking spaces in D-Lot and 6 parking spaces in B-Lot.
 - **Update 10/21/2016: The 45-50 parking spaces in D Lot will NOT be closed during this phase.**
 - **Update 10/21/2016: Approximately 15 parking spaces will be closed in B Lot.**
- Sidewalk that runs from Oceans Hall to B-Lot on the southwest side of Oceans Hall
- Sidewalk that runs from southeast corner of Oceans Hall to the southwest corner of Mary Moody Northern Building.
- Barricaded road that runs from main entrance road to Seibel Building.



ALERTS AND CLOSURES DURING CONSTRUCTION OF PHASE 1, PHASE 2 AND INFRASTRUCTURE PROJECTS
(Locations and dates are always subject to change)

October 2016 through June 2018 (anticipated closure/periodic closure)

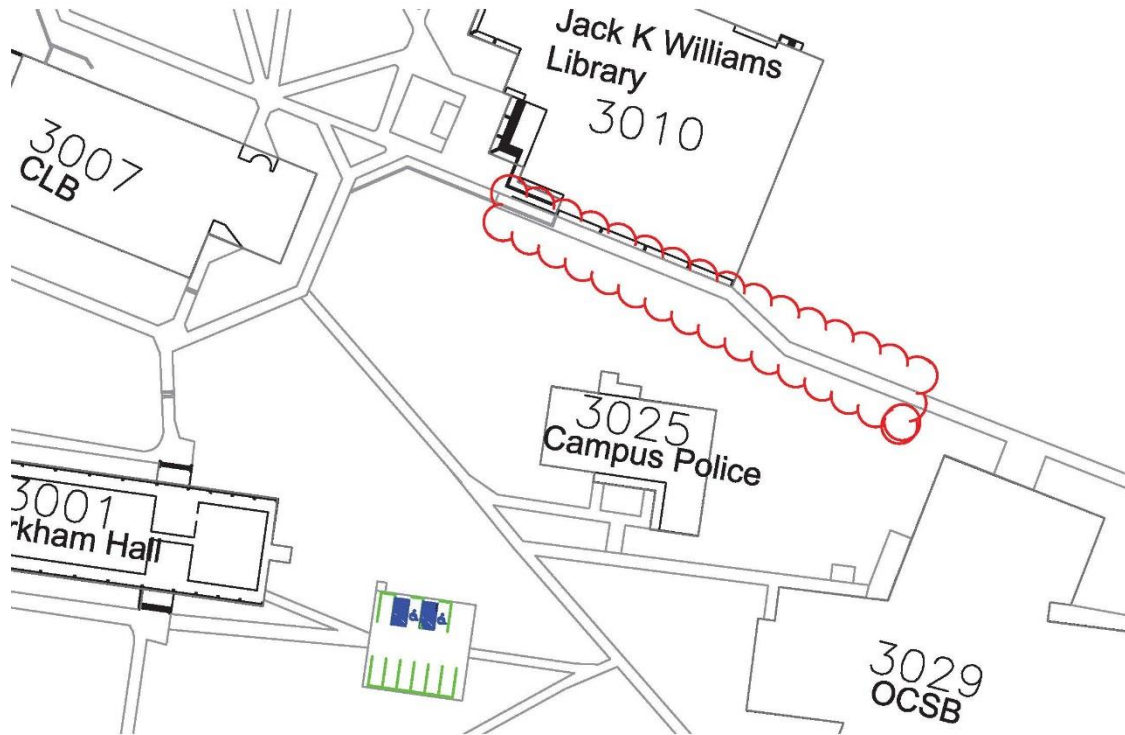
- South and East side of Oceans Hall sidewalk
- South side of Hullabaloo sidewalk
- West side of Seibel Building, Mary Moody Northen Building and Clock Tower sidewalk.



ALERTS AND CLOSURES DURING CONSTRUCTION OF PHASE 1, PHASE 2 AND INFRASTRUCTURE PROJECTS
(Locations and dates are always subject to change)

January 2017 through June 2017 (anticipated closure/periodic closure)

- Sidewalk running from southwest corner of Library to northwest corner of the Sea Aggie Center will have periodic closures



**ALERTS AND CLOSURES DURING CONSTRUCTION OF PHASE 1, PHASE 2 AND INFRASTRUCTURE PROJECTS
(Locations and dates are always subject to change)**

January 2017 through September 2017 (anticipated closure/periodic closure)

- Sidewalks on the south side of Bldg. 3025 TAMUG Police Dept. will have periodic closures



ALERTS AND CLOSURES DURING CONSTRUCTION OF PHASE 1, PHASE 2 AND INFRASTRUCTURE PROJECTS
(Locations and dates are always subject to change)

June 2017 through September 2017 (anticipated closure/periodic closure)

- Sidewalk running from Kirkham Hall to CLB will have periodic closures
- Sidewalks on south side of PMEC will have periodic closures



ALERTS AND CLOSURES DURING CONSTRUCTION OF PHASE 1, PHASE 2 AND INFRASTRUCTURE PROJECTS
(Locations and dates are always subject to change)

March 2017 through December 2017 (anticipated closure/periodic closure)

- 10 – 20 parking spaces in D-Lot area next to the Wastewater Treatment Plant will have periodic closures

